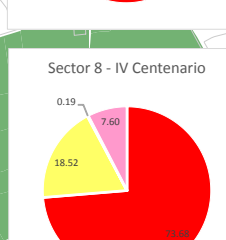
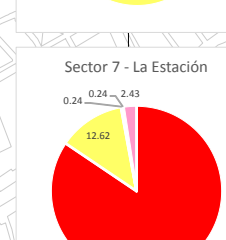
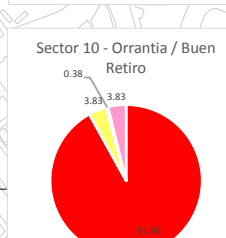
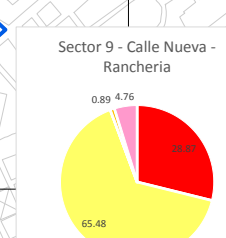
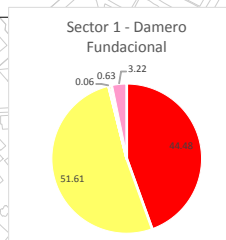
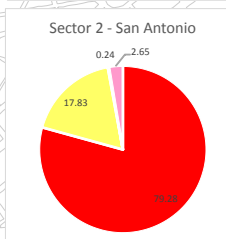
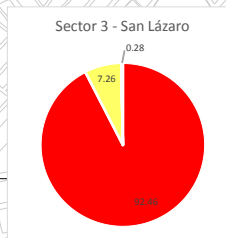
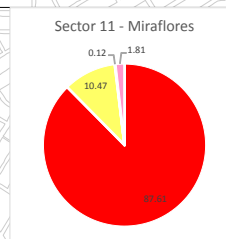
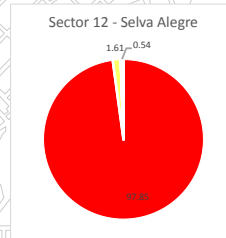
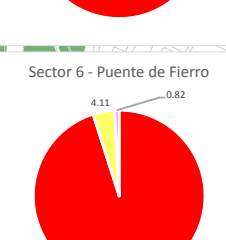
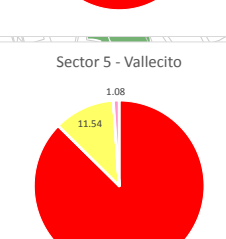
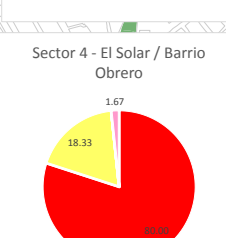
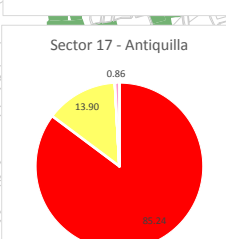
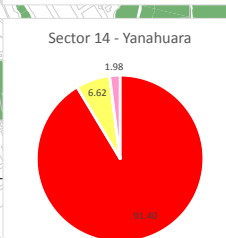
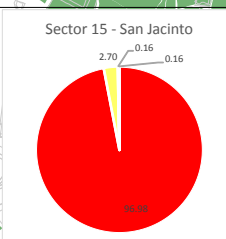
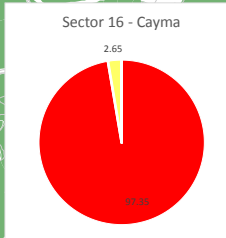
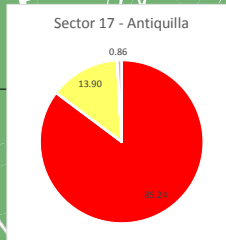
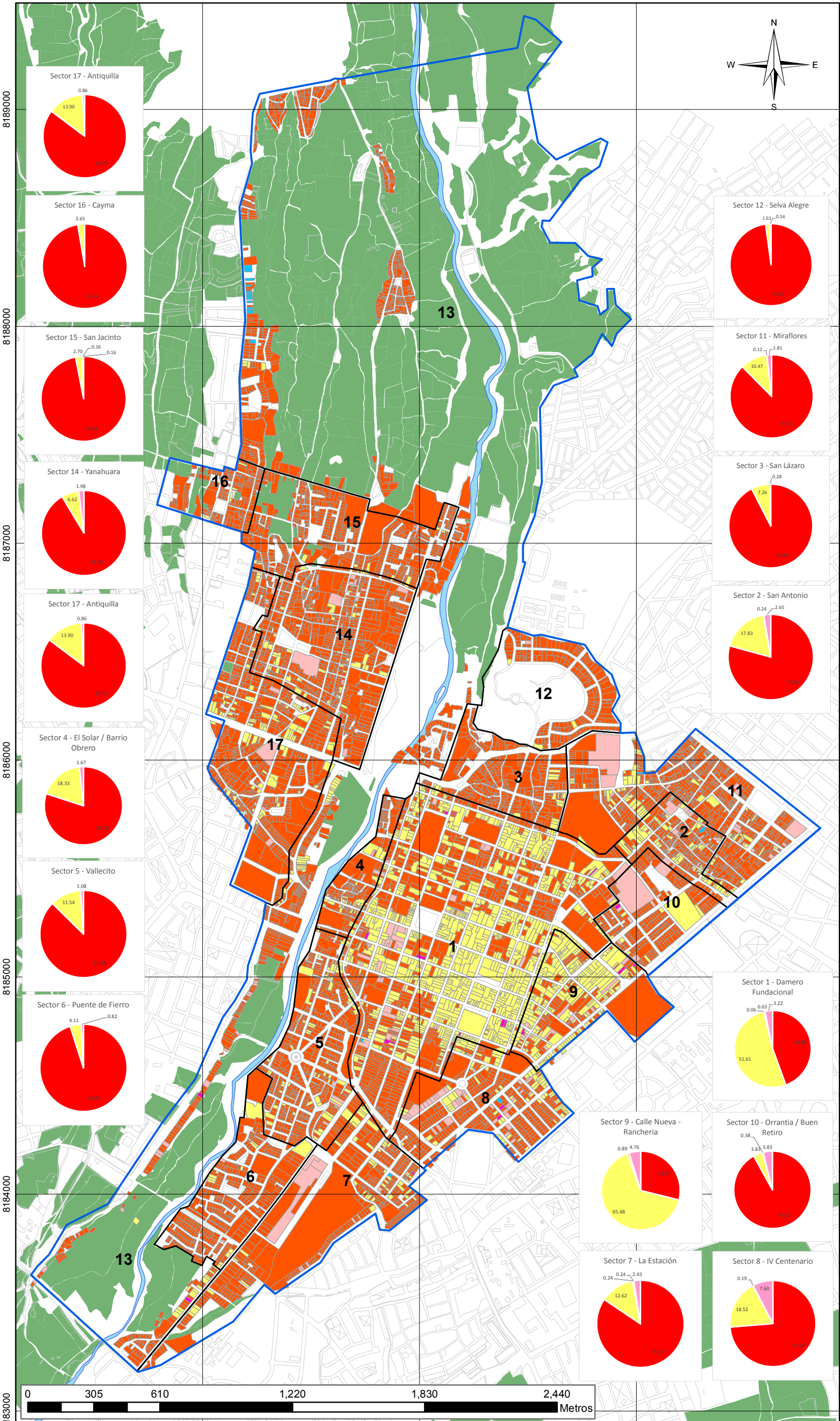
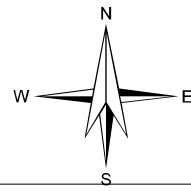


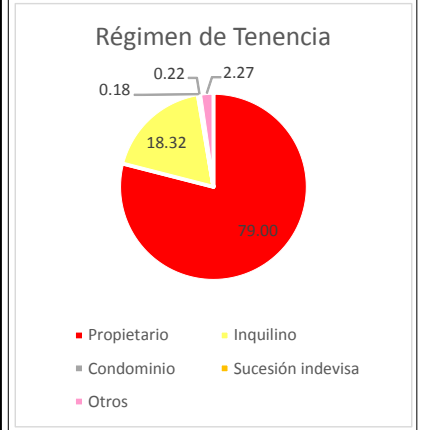
228000 229000 230000



MUNICIPALIDAD PROVINCIAL DE AREQUIPA
GERENCIA DEL CENTRO HISTORICO Y ZONA MONUMENTAL DE AREQUIPA
UNIDAD DE PLANIFICACION Y GESTION URBANA

SUPERINTENDENCIA MUNICIPAL DE ADMINISTRACION Y CONTROL DEL CENTRO HISTORICO Y ZONA MONUMENTAL

AECID
AGENCIA ESPAÑOLA DE COOPERACION INTERNACIONAL PARA EL DESARROLLO



Régimen de Tenencia

- PROPIETARIO
- INQUILINO
- CONDominio
- SUCESION INDIVISA
- OTROS
- NO APLICA
- Río Chili
- Manzanas
- Area Agrícola

— Zona de Amortiguamiento
 — Sectores de Tratamiento

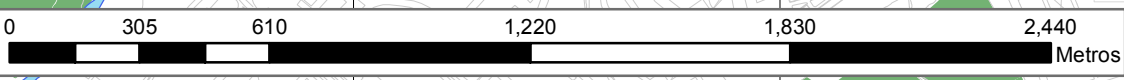
FUENTE: GERENCIA DEL CENTRO HISTORICO Y ZONA MONUMENTAL - MPA

Plan Maestro del Centro Histórico de Arequipa y Zona de Amortiguamiento
PlanMCha 2016-2026

PLANO

Régimen de Tenencia
D.S. 07
 ESC 1/17500 Julio 2016

GERENCIA DEL CENTRO HISTORICO Y ZONA MONUMENTAL.
 Gerente.
 ARQ. VICTOR DIBAN ROJAS.
 Coordinador General.
 ARQ. JULIO C. ASPILCUETA B.
 Equipo Técnico.
 Arq. Nancy Benavente Valcarcel.
 Arq. Kelly Lorena Garate.
 Arq. Edward Corvantes Montoya.
 Arq. Erika Manzaneda Luna.
 M.Sc. Rodrigo Arrieta Buscaglia.
 B.Arq. Daniela Villalba Linares.



228000 229000 230000